


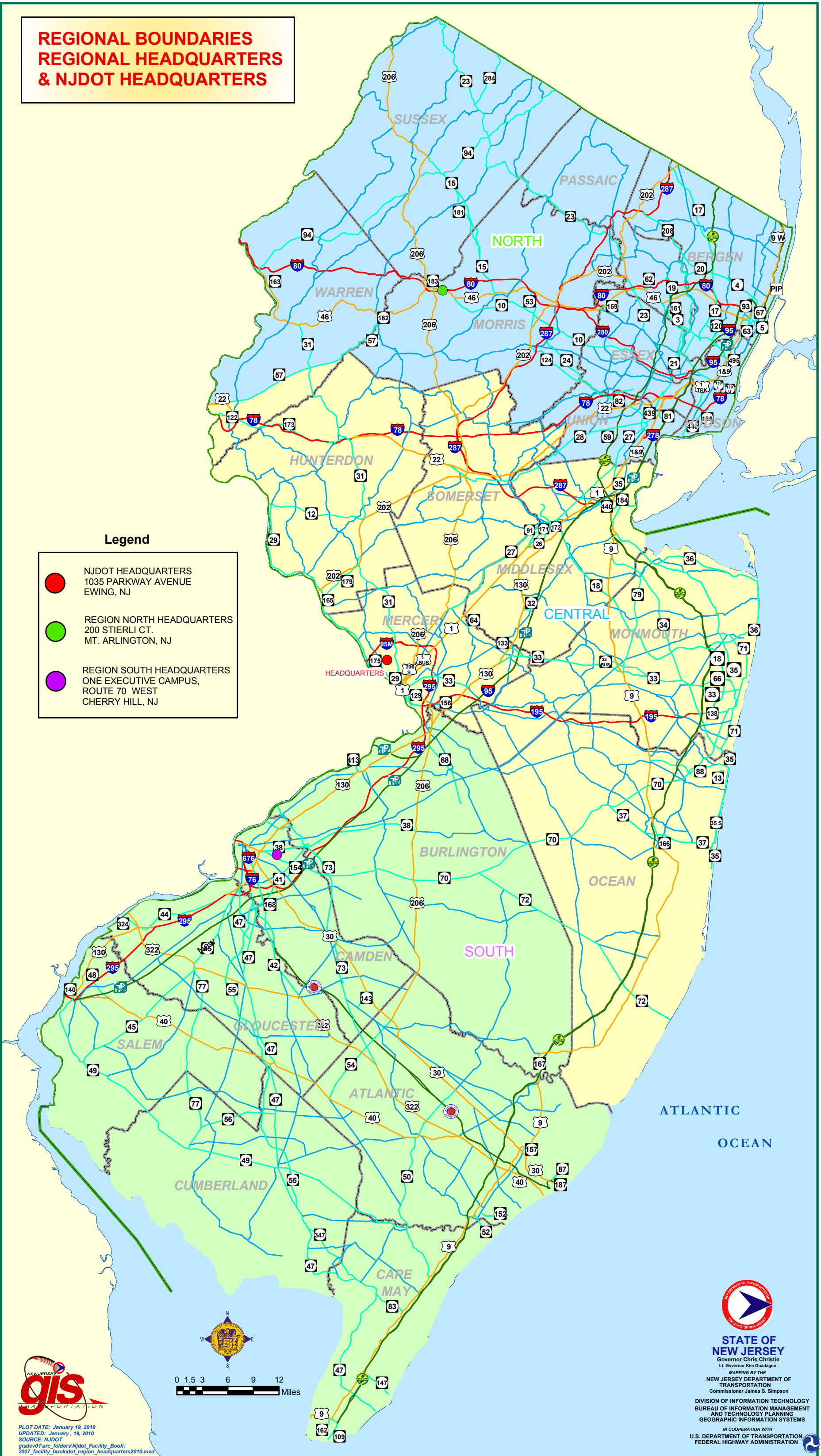
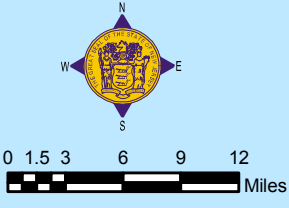


**REGIONAL BOUNDARIES
REGIONAL HEADQUARTERS
& NJDOT HEADQUARTERS**

- Legend**
-  NJDOT HEADQUARTERS
1035 PARKWAY AVENUE
EWING, NJ
 -  REGION NORTH HEADQUARTERS
200 STIERLI CT.
MT. ARLINGTON, NJ
 -  REGION SOUTH HEADQUARTERS
ONE EXECUTIVE CAMPUS,
ROUTE 70 WEST
CHERRY HILL, NJ



PLOT DATE: January 19, 2010
 UPDATED: January, 19, 2010
 SOURCE: NJDOT
 gisdev01arc_folders\Njdot_Facility_Book\2007_facility_book\dot_region_headquarters2010.mxd



STATE OF NEW JERSEY
 Governor Chris Christie
 Lt. Governor Kim Guadagno
 MAPPING BY THE
 NEW JERSEY DEPARTMENT OF TRANSPORTATION
 Commissioner James S. Simpson
 DIVISION OF INFORMATION TECHNOLOGY
 BUREAU OF INFORMATION MANAGEMENT
 AND TECHNOLOGY PLANNING
 GEOGRAPHIC INFORMATION SYSTEMS
 IN COOPERATION WITH
 U.S. DEPARTMENT OF TRANSPORTATION
 FEDERAL HIGHWAY ADMINISTRATION